







































































# Tegnforklaring / Legend Norge 1:50 000/ M711

## Bygninger og tettbebyggelse Buildings and populated area














-  Tettbebyggelse. *Built-up area.*
-  Bymessig bebyggelse. *Urban area.*
-  Stor bygning. *Major building.*
-  Bolighus, hytte, seter. *Dwelling house, cabin, mountain cabin.*
-  Gård. *Farm.*
-  Naust, bu. *Boatshed, shed.*
-  Rastebu, nødly, gamme, gapahuk. *Emergency shelter, turf hut.*
-  Stort veksthus. *Greenhouse.*
-  Andre bygninger. *Other buildings.*
-  Sykehus. *Hospital.*
-  Helseinstitusjon. *Nursing home.*
-  Skole. *School.*
-  Idrettsshall. *Sports hall.*
-  Kulturbygg. *Cultural centre.*
-  Samferdselsbygg. *Public transport building.*
-  Administrasjonsbygg. *Administrative building.*
-  Forsamlingshus. *Meeting house.*
-  Overnattingssted. *Overnight stopping place.*
-  Campingplass. *Camping site.*
-  Turisthytte: Betjent. *Tourist cabin: Staffed.*
-  Turisthytte: Selvbetjent. *Tourist cabin: Self-service.*
-  Turisthytte: Ubetjent. *Tourist cabin: Unstaffed.*
-  Serveringssted. *Café.*
-  Fritidspark. *Pleasure park.*
-  Kirke. *Church.*
-  Kirkegård, gravplass. *Cemetery.*
-  Spesiell punktdetalj. *Particular point detail.*
-  Spesiell linjedetalj. *Particular line detail.*

## Industri og anlegg Industry
















-  Industriområde. *Industrial area.*
-  Industribedrift. *Manufacturing firm.*
-  Gruve. *Mine.*
-  Dagbrudd, grustak. *Quarry, gravel pit.*
-  Steintipp. *Embankment.*
-  Tank. *Tank.*
-  Tårn. *Tower.*
-  Mast. *Mast.*
-  Dam. *Dam.*
-  Skytebane. *Rifle range.*
-  Golfbane. *Golf course, golf links.*

-  Hoppbakke. *Ski jump.*
-  Idrettsplass, travbane. *Sports ground, trotting track.*
-  Taubane, skitrekk. *Aerial cableway, ski lift.*
-  Molo. *Molo, breakwater.*
-  Kai. *Quay, Wharf.*
-  Utstikker, pir. *Jetty, Pier.*
-  Flytebrygge. *Landing.*
-  Flytedokk. *Floating dock.*
-  Havbruk. *Marine farms.*
-  Reingjerde. *Reindeer fence.*
-  Kraftlinje: Enkel linje. *Power transmission line: Single line.*
-  Kraftlinje: Flere linjer. *Power transmission line: Multiple lines.*
-  Samferdsel  
*Communication, transport*
-  **E18** Veinumner: Europavei. *Route number: Euro-route.*
-  **7** Veinumner: Stamvei. *Route number: Trunk road.*
-  **553** Veinumner: Annen riksvei. *Route number: Other national road.*
-  **4** Riksvei: 4 kjørefelt eller flere. *National road: 4 lanes or more.*
-  **3** Riksvei: Mindre enn 4 kjørefelt. *National road: Less than 4 lanes.*
-  **1** Fylkesvei. *County road.*
-  **1** Kommunal vei. *District road.*
-  Privat vei. Låst bom. *Private road. Closed road barrier/gate.*
-  Traktorvei. *Cart track.*
-  Merket sti, gang-, sykkelvei. *Marked footpath/trail, walk way, cycle track.*
-  Sti. Gangbru. *Footpath. Foot bridge.*
-  **1** Vei: Tunnel. *Road: Tunnel.*
-  **1** Vei: Overbygg. *Road: Snowshed.*
-  **1** Vei: Under anlegg. *Road: Under construction.*
-  **(2,3)** Vei: Bru med friseilingshøyde ved høyvann. *Road: Bridge with charted vertical clearance above high water.*
-  **F** Bilferje. *Car ferry.*
-  **f** Passasjerferje. *Passenger ferry.*
-  Flyplass. *Airport, airfield.*
-  Jernbane: Enkelt spor. *Railway: Single track.*
-  Jernbane: Flere spor. *Railway: Multiple track.*
-  Jernbane: Jernbanestasjon. *Railway: Railway station.*
-  **1** Jernbane: Tunnel. *Railway: Tunnel.*
-  **1** Jernbane: Overbygg. *Railway: Snowshed.*
-  **1** Jernbane: Bru. *Railway: Bridge.*




























## Vegetasjon og terrengformer Vegetation and relief

-  Skog. *Forest.*
-  Tregruppe. *Wood, copse.*
-  Dyrket mark. *Cultivated area.*
-  Myr. *Bog.*
-  Sand, grus. *Sand, gravel.*
-  Bre. *Glacier.*
-  Annen åpen mark. *Other open areas.*
-  Stor elv. *River.*
-  Mindre elv, bekk. *Stream, brook.*
-  Flomløp. *Intermittent river.*
-  **956** Trig.punkt. *Trig.point.*
-  **377** Terrengpunkt. *Spot height.*
-  **207** Høyde på vann. *Lake elevation.*
-  **299-294** Regulert vann, max./min. *Regulated max./min. water elevation.*

## Hydrografi Hydrography

-  Kystlinje. Tørrfallsområde. 10 m dybdeområde. Dybdekurver. *Shoreline. Drying heights. Area between shoreline and 10 m depth contour line. Depth contour lines.*
-  Alltid synlig skjær, stein. *Rock (islet) which does not cover.*
-  Skjær, stein. *Rock.*
-  Skvalpeskjær, stein. *Rock awash.*
-  **g+** Båe eller grunne: Kjent dybde. *Dangerous underwater rock: Known depth.*
-  **+** Båe eller grunne: Ukjent dybde. *Dangerous underwater rock: Uncertain depth.*
-  **W** Strandet vrak. *Sunken wreck.*
-  **W+** Vrak: Farlig for seilasen. *Sunken wreck: Dangerous to surface navigation.*
-  **W+** Vrak: Ufarlig for seilasen. *Sunken wreck: Not dangerous to surface navigation.*
-  **W+** Uren bunn, hindring. *Foul area, obstruction.*
-  **W+** Anbefalt farled med fast oppmerking. *Recommended track based on a system of fixed marks.*
-  **W+** Anbefalt farled uten fast oppmerking. *Recommended track not based on a system of fixed marks.*
-  **W+** Med, friseilingslinje, peilingslinje. *Transit, Clearing line.*
-  **W+** Mudret område. *Dredged area.*
-  **W+** Anbefalt ankringsplass. *Recommended anchorage.*

## Fyr og merker Lights and buoyage

-  **★** Fyr, lykt. *Lighthouse, light.*
-  **W** Lyktefarger: Hvit. *Colours of lights: White.*
-  **R** Lyktefarger: Rød. *Colours of lights: Red.*
-  **G** Lyktefarger: Grønn. *Colours of lights: Green.*
-  **W** Lyktesektorer. *Sector light.*
-  **★** Spesielllys. *Special lights.*
-  **W** Varde, båke. *Cairn, wooden beacon, landmark.*
-  **W** Jernstang, påle. *Iron perch, stake, pole.*
-  **W** Konisk bøye. *Conical buoy, nun buoy.*
-  **W** Sylinderisk bøye. *Can or cylindrical buoy.*
-  **W** Kulebøye. *Spherical buoy.*
-  **W** Bøyestake. *Pillar buoy.*
-  **W** Stake. *Spar buoy, spindle buoy.*
-  **W** Superbøye. *Super-buoy.*
-  **W** Fortøynings- og lastebøye. *Mooring buoy.*
- Administrative grenser, restriksjonsområder og verneområder**  
*Administrative boundaries, restricted area and conservation area*
-  **W+** Riksgrense med røys og merke. *International boundary with markers.*
-  **W+** Grunnlinje med punkt. *Maritime baseline with point.*
-  **W+** Fylkesgrense. *County boundary.*
-  **W+** Kommunegrense. *Municipal boundary.*
-  **W+** Statsallmenningsgrense. *Crown land boundary.*
-  **W+** Skytefelt. *Artillery range.*
-  **W+** Restriksjonsområde. *Restricted area.*
-  **W+** Verneområde. *Conservation area.*
-  **W+** Naturminne: Botanisk. *Natural Features: Botanical.*
-  **W+** Naturminne: Geologisk. *Natural Features: Geological.*
-  **W+** Forminne. *Ancient monument.*
-  **W+** Kulturminne. *Cultural monument.*